


Cyclist's Guide to Orcas Island



Drawn By C.B. 3/2017

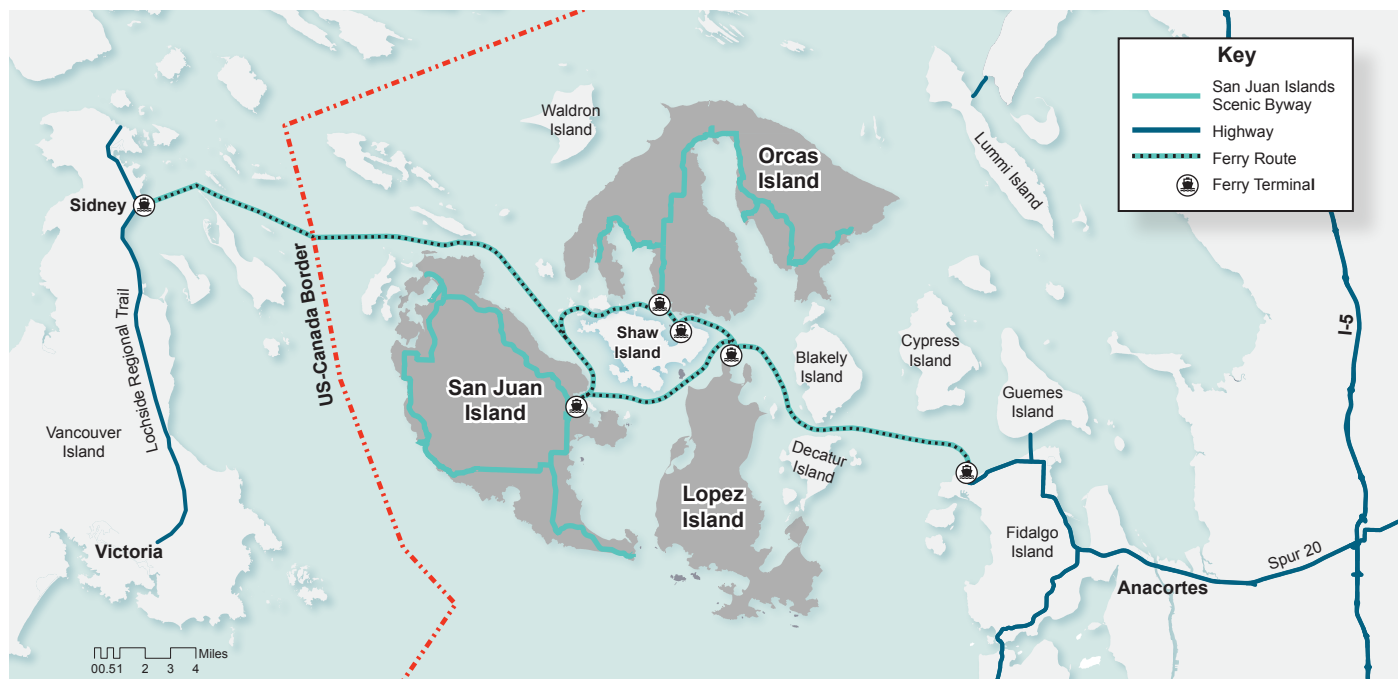


**San Juan County
Public Works**

This map is derived from San Juan County's Geographic Information System (GIS). It is intended for reference only and is not guaranteed to survey accuracy. The information represented on this map is subject to change without notice.

To provide comments for future updates, please send an email to: pubwks@sanjuanco.com

Getting There



Bike Smart!



Use Your Lights

Street lighting is scarce outside of village centers.



Be Visible

Wear bright colors and reflective gear.



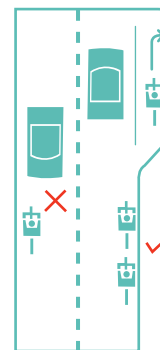
Leave No Trace

Enjoy the natural beauty of the islands responsibly.



Respect Private Property

Private roads are not shown on the maps. Be mindful of signs and respect private property.



Follow Lane Markings

Do not go straight in a turn lane.


Do Not Pass On The Right

The vehicle may merge or turn right in front of you.

Ride With Traffic

Ride Single-File

This is the safest option. Cyclists may ride side-by-side, but not more than two abreast (RCW 46.67.700).



Use Hand Signals



0 .5 1 2 Miles

San Juan County Land Bank- Owned land- Bicycle access allowed on even calendar days. For more information and more detailed trail maps, visit sjclandbank.org



State Park Lands- seasonal bike access may vary. For current information and more detailed maps, visit: parks.state.wa.us



Orcas Island

Orcas Island is about 57 square miles with a population of 5,387. The island's horseshoe shape and geographical features make it a natural wonder, as well as a challenge for cyclists. Eastsound is the main commercial center where you will find shops, restaurants and medical care. Deer Harbor, Olga, Westsound, and Orcas Village are smaller villages, each with it's own unique character. Moran State Park is a popular destination for hiking and mountain biking. Orcas, Olga, and Pt. Lawrence Road are the main thoroughfares that follow the curved shape of the island.

Key

- 3-4' Shoulder
- 2-3' Shoulder
- No Shoulder
- Heavy Traffic
- Medium Traffic
- Low Traffic
- Gravel Road
- San Juan Islands Scenic Byway
- Non-Motorized Trails
- Ferry Route
- Road
- Steep Hill
- Bike Pullout
- Ferry Landing
- Airport
- Medical Facility
- Public Restroom*
- Potable Water*
- Bridge
- Public Campground*
- Trailhead
- Public Marine Facility
- Public Shore Access
- Public Green Space
- Town of Eastsound
- 45 Speed Limit (MPH)

*Access may be seasonal.

Mileage

	Ferry Landing								
	West Sound								
	Deer Harbor								
	Eastsound								
	Moran State Park								
	Olga								
	Obstruction Pass								
	Doe Bay								
	Mt. Constitution								
3.5									
7.5	4.0								
9.1	7.0	11.0							
13.6	11.5	15.0	4.0						
17.0	15.0	18.2	8.0	3.5					
19.5	17.5	21.5	10.5	6.0	2.5				
20.3	18.2	22.3	11.2	6.7	3.2	4.7			
19.2	17.1	20.6	9.6	5.6	8.5	5.7	11.7		